

Shawangunk Ridge Trail

Map 3 2008

Shawangunk Ridge Trail

Long Path

SRT & LP are marked with 2x4 aqua blazes and, on state land, blue DEC disks

Appalachian Trail

Marked trails (trail color)



Parking, road parking



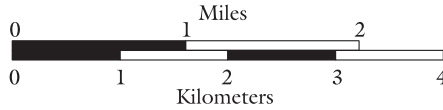
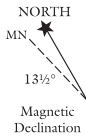
Train station



Campground



Public open space



Copyright © 2008 New York-New Jersey Trail Conference, Inc.

This map is provided to hikers as a courtesy by the New York-New Jersey Trail Conference. To obtain our full-featured hiking maps and guidebooks, learn more about the volunteers who maintain this trail and helped to produce this trail map, or inquire about our organization in general, visit www.nynjtc.org or telephone 201.512.9348.

MAP 3

MOUNT VERNON RD

Summitville

FERGUSON RD

ABANDONED RAILBED

D&H CANAL LINEAR PARK

209

D&H CANAL PATH

56



Brook

EXIT 112

172

Wurtsboro

SULLIVAN ST

171

EXIT 114

SHAWANGA

Bloomington

EXIT 115

EXIT 116

17K

17

Ellenville

MINNEWASKA STATE PARK PRESERVE

SAM'S POINT PRESERVE

Sam's Point

Sam's Point Conservation Center

SOUTH GULLY TRAIL

SAM'S POINT RD

CRAGSMOOR RD

SHAWANGUNK STATE FOREST

Shawangunk

COX RD

ROOSA GAP STATE FOREST

FERGUSON RD

ROOSA

ROOSA GAP RD

ROE RD

WURTSBORO RIDGE STATE FOREST

SHAWANGA

EXIT 115

EXIT 116

17K

17

52

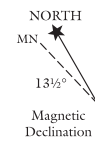
52

61

5

5

5



Copyright © 2008 New York-New Jersey Trail Conference, Inc.

This map is provided to hikers as a courtesy by the New York-New Jersey Trail Conference. To obtain our full-featured hiking maps and guidebooks, learn more about the volunteers who maintain this trail and helped to produce this trail map, or inquire about our organization in general, visit www.nynjtc.org or telephone 201.512.9348.

MAP 3

MOUNT VERNON RD

Summitville

FERGUSON RD

ABANDONED RAILBED

D&H CANAL LINEAR PARK

209

D&H CANAL PATH

56



Brook

EXIT 112

172

Wurtsboro

SULLIVAN ST

171

EXIT 114

SHAWANGA

Bloomington

EXIT 115

EXIT 116

17K

17

Ellenville

MINNEWASKA STATE PARK PRESERVE

SAM'S POINT PRESERVE

Sam's Point

Sam's Point Conservation Center

SOUTH GULLY TRAIL

SAM'S POINT RD

CRAGSMOOR RD

SHAWANGUNK STATE FOREST

Shawangunk

COX RD

ROOSA GAP STATE FOREST

FERGUSON RD

ROOSA

ROOSA GAP RD

ROE RD

WURTSBORO RIDGE STATE FOREST

SHAWANGA

EXIT 115

EXIT 116

17K

17

52

52

61

5

5

5